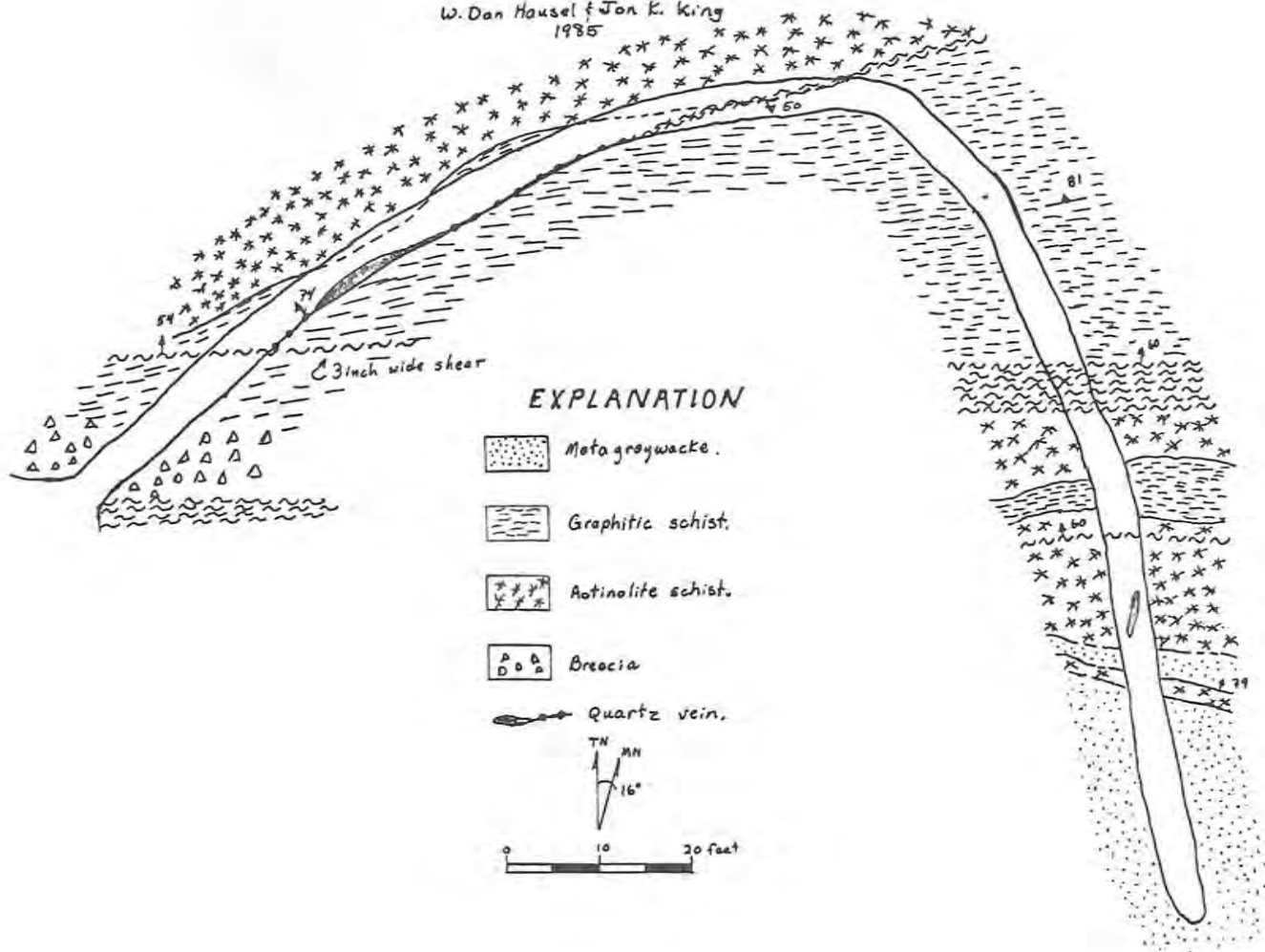



GEOLOGIC MAP OF THE SMITH GULCH ADIT

SE/4 sec. 6, T. 29N., R. 99 W.

by
W. Dan Hausel & Jon K. King
1985





EXPLANATION

 Motagroywacke.

 Graphitic schist.

 Actinolite schist.

 Breccia

 Quartz vein.

TN
MN

16°

0 10 20 feet