

Wyoming State Geological Survey Map Series MS-41

**STRATIGRAPHIC CHART SHOWING PHANEROZOIC
NOMENCLATURE FOR THE STATE OF WYOMING**
(Discussion, data sources, footnotes, and selected references)

Compiled by

**J.D. Love and Ann Christiansen
U.S. Geological Survey**

and

**Alan J. Ver Ploeg
Wyoming State Geological Survey**

1993

DISCUSSION

Stratigraphic units, correlated on this chart along three generally west-east lines crossing mountains and basins (**Figure 1**) and shown on the *Geologic map of Wyoming* (scale 1:500,000; Love and Christiansen, 1985), were compiled for the Wyoming Geological Association (Love and Christiansen, 1980) from individual geologic maps of the 1' x 2', 1:250,000-scale quadrangles of the State (**Figure 2**). The chart has been revised to agree with the ages and units shown on the 1985 State geologic map and explanation except where necessary to reflect subsequent revisions. Ver Ploeg added the subsurface terminology. Ages, in millions of years (Ma), of system and series boundaries are shown beside the series columns (see footnote 14 for references; also see Obradovich and Sutter, 1984, for age of Tertiary-Cretaceous boundary). **Figure 3** shows North American Land Mammal Ages and radioisotopic chronology for the Paleogene and Neogene.


Although general age relations are indicated on the chart, subtleties of unit age changes from west to east or from north to south across the State are not shown. Neither relative thicknesses of stratigraphic units nor relative duration of time is implied by the arbitrary vertical dimension of the chart, selected mainly to accommodate space required for lettering.

Most Quaternary surficial and glacial deposits, as well as some Tertiary units such as the Tump, Angelo, and Fossil Butte Members of the Wasatch Formation, are not shown on the chart although they may be shown on the 1' x 2' geologic quadrangle maps. An arbitrary cutoff between basins and uplifts in adjacent columns was made; it is not the same across the chart.

Basic references used for the chart are shown for each column in "Primary Sources of Data for Columns"; references cited on the chart or in the footnotes are given in "Selected References", as are other general references consulted but not cited. All sources of data used in the compilation of the 1' x 2' maps and the 1985 State geologic map are listed on sheet 3 of the State

EXPLANATION


Unconformity
(generally of
regional extent)



Hiatus



Rocks in subsurface



Abbreviations used in the columns or figures

Gp	Group	Ss	Sandstone
Fm	Formation	Sh	Shale
Mbr	Member	R	Range
T	Tongue	MTS	Mountains
Ls	Limestone	V	Valley
Cgl	Conglomerate		

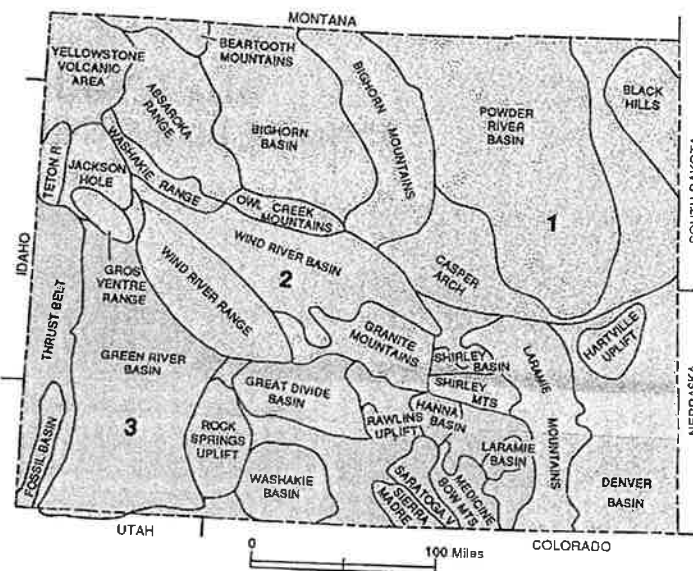


Figure 1. Map of Wyoming showing areas listed in columns A-U. 1, Yellowstone volcanic area to Black Hills; 2, Teton Range to Denver Basin; 3, Thrust Belt to Laramie Basin.

geologic map. The 1' x 2' geologic maps generally include an index to the mapping used for their compilation; most of those maps include lithologic descriptions and thicknesses for the stratigraphic units. Other references consulted but not listed are various guidebooks of the Wyoming Geological Association.

The authors thank their colleagues in the U.S. Geological Survey, the Geological Survey of Wyoming, and the Wyoming Geological Association for the time they generously spent consulting with the authors on problems of age and correlation.

PRIMARY SOURCES OF DATA FOR COLUMNS A-U

A – Christiansen and Blank(1972); Love(1974a,1974b); Smedes and Prostka (1972); Ruppel (1972); U.S. Geological Survey (1972).

B – Bown (1982); Pierce (1978).

C – Gill and Cobban (1973); Keefer (1972); Pierce (1978).

D – Keefer (1970); Keefer and Van Lieu (1966); Pierce (1978).

E – Gill and Cobban (1973); Love and others (1978a, 1978b, 1979b, 1980, 1990); Robinson and others (1964).

F – Gill and Cobban (1973); Love and others (1987, 1990).

G – Christiansen and others (1978); Love (1956, 1973); Love and others (1978c, 1992).

H – Denson and Pipiringos (1974); Keefer (1965, 1972); Keefer and Van Lieu (1966).

I – Keefer (1965, 1970, 1972); Keefer and Van Lieu (1966); Love and others (1978b, 1979a, 1979b, 1979c).

J – Denson and Harshman (1969); Harshman (1968, 1972); Love (1970); Love and others (1979b, 1979c).

K – Love and others (1979b, 1980); Maughan (1964).

L – Denson and Botinelly (1949); Love and others (1949, 1980); Maughan (1964).

M – Love and others (1980); McGrew (1963).

N – Dorr and others (1977); Nelson (1973); Oriel and Platt (1980); Oriel and Tracey (1970); Rubey (1973); Rubey and others (1980).

O – Bradley (1964); Denson and Pipiringos (1974); Oriel and Platt (1980); Roehler (1991a).

P – Bradley (1964); Gill and others (1970); Roehler (1977).

Q – Denson and Pipiringos (1974); Love (1970); Love and others (1979c); Masursky (1962); Pipiringos (1961).

R – Roehler (1973, 1985, 1991a, 1991b).

S – Gill and others (1970); E.A. Merewether, U.S. Geological Survey (written communication, 1980).

T – Houston and others (1978, plate 1); Maughan (1964).

U – Gill and Cobban (1973); Gill and others (1970); Love and others (1979b); Maughan (1964).

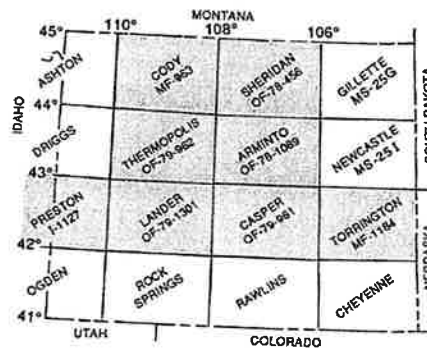


Figure 2. Index map of Wyoming showing locations of 1° x 2° quadrangles and corresponding geologic maps published or open-filed by the U.S. Geological Survey (blue) and the Geological Survey of Wyoming (yellow).

		Mammal Age	
NEOGENE	Pliocene	Irvingtonian	2.0
		Blancan	5±
	Miocene	Hemphillian	8.3
		Clarendonian	11.8
		Barstovian	17.5
		Hemingfordian	20.0
		Arikareean	29.5
		Whitneyan	32.2
		Orellan	34
	PALEOGENE	Oligocene	Chadronian
Duchesnean			42
Uintan			48.2
Bridgerian			50.8
Wasatchian			57.4
Eocene		Clarkforkian	58.8
		Tiffanian	62.3
		Torrejonian	65
		Puercan	66.4
		Lancian	

Figure 3. Classification and generalized ages of Paleogene and Neogene sequences in Wyoming. North American Land Mammal Ages (NALMA) and radioisotopic chronology, in Ma, are shown in the right-hand column. Paleogene from Lillegraven (in preparation); Neogene is modified from Woodburne (1987), and Swisher and Prothero (1990).

FOOTNOTES

¹ Very young age; possibly 0.1 Me (G.A. Izett, U.S. Geological Survey, oral communication, 1980).

² Includes sediments of Potts Hot Springs, till of Bechler Meadows, sediments of Sevenmile Hole, sediments of Upper Falls, sediments of Lower Falls, sediments of Red Rock, and sediments of Inspiration Point (Christiansen and Blank, 1972, p. B6).

³ Includes Swan Lake Flat Basalt, Falls River Basalt, and basalt of Mariposa Lake.

⁴ K-Ar age of basalt from Lava Mountain 0.48 ± 0.06 Ma (U.S. Geological Survey, 1978, p. 183).

⁵ K-Ar age of sanidine 0.62 Ma (J.D. Obradovich in Izett and Wilcox, 1982).

⁶ Ash was correlated with source-rock material; age 0.62 Ma (Izett and Wilcox, 1982).

⁷ Lacustrine-fluvatile-glacial sequence along Gros Ventre River (Love, in press).

⁸ Age 0.73 Ma (Izett and others, 1988).

⁹ K-Ar age of sanidine 0.64 Ma and 0.79 Ma (J.D. Obradovich in Christiansen and Blank, 1972, p. B12).

¹⁰ K-AR age 1.1 Ma or less (McDowell, 1971).

¹¹ Mesa Falls Tuff of Yellowstone Group does not crop out in Wyoming; K-Ar age of sanidine 1.27 Ma (J.D. Obradovich in Izett and Wilcox, 1982).

¹² Ash was correlated with source-rock material; age 1.2 Ma (Izett and Wilcox, 1982).

¹³ K-Ar age of sanidine 1.6 Ma (Christiansen and Blank, 1972, p. B11).

¹⁴ The boundary used on the State geologic map (Love and Christiansen, 1985) was placed at 2 Ma (Geologic Names Committee, U.S. Geological Survey, "Major geochronologic and chronostratigraphic units [chart]", 1980 edition); the boundary has since been placed at 1.65 Me (Aguirre and Pasini, 1985).

¹⁵ K-Ar age of sanidine 2.02 Ma (J.D. Obradovich in Izett and Wilcox, 1982).

¹⁶ Pleistocene or Pliocene (Love, 1970, p. 100).

¹⁷ Love (1989).

¹⁸ Includes andesite and basalt of Emerald Lake (K-Ar age 2.19 ± 0.08 Ma as reported in Love and others, 1976, p. A21), rhyolite of Broad Creek, Junction Butte Basalt, and gravel of Mount Everts.

¹⁹ K-Ar age of intrusive from Pilot Knob 3.40 ± 0.06 Ma (J.D. Obradovich in U.S. Geological Survey, 1978, p. 183).

²⁰ K.M. Flanagan, Southern Illinois University, Carbondale (written communication, 1990).

²¹ Age change to Pliocene(?) and Miocene(?), based on stratigraphic position in Idaho between tuff of Kilgore, dated 4.3 Ma, and rhyolite of Kelly Mountain, dated 5.7 Me (Lisa Morgan, written communication, 1990).

²² Denson, Zeller, and Stephens (1965, p. A29) considered the South Pass Formation to be 'late Miocene to middle Pliocene in age'. Recent work by Steidtmann and Middleton (1986) suggests that it may be early Miocene and late Oligocene, and that it intertongues laterally with the Arikaree Formation (Split Rock Formation of this chart). See also Denson and Pipiringos (1974).

²³ Includes Pliocene Gooseberry Member of Fowkes Formation (Oriel and Tracey, 1970).

²⁴ K-Ar age on obsidian from lag gravels at top of Caldwell Canyon Volcanics at Cougar Pass is reported to be 6.26 Ma (Naeser and others, 1980, p. 19). Subsequent fission-track analyses suggest a much younger age (C.W. Naeser, U.S. Geological Survey, written communication, 1990).

²⁵ Fission-track ages on zircon from lower part of type section indicate age is 5.0-9.2 Ma (C.W. Naeser, written communication, 1990). May include unnamed red conglomerate in Hoback Canyon area.

²⁶ For discussion of problems of correlation of Split Rock Formation with Arikaree and Ogallala Formations of Nebraska, see Love (1970, p. 71-73 and Table 8). See Denson (1965) for discussion of Pliocene and Miocene nomenclature in central Wyoming. Mapped as Miocene rocks on State geologic map (Love and Christiansen, 1985).

²⁷ May include Ogallala Formation or equivalent rocks.

²⁸ K-Ar age of sanidine 9.2 Ma (Evernden and others, 1964, p. 185).

²⁹ Ogallala and Arikaree Formations (Denson and Pipiringos, 1974). Mapped as Miocene rocks on State geologic map (Love and Christiansen, 1985).

³⁰ North Park Formation as shown on State geologic map (Love and Christiansen, 1985) is now considered (Montagne, 1991) to be the upper part of the Browns Park Formation.

³¹ Arikaree Formation (Denson, 1965). Mapped as lower Miocene rocks on State geologic map (Love and Christiansen, 1985).

³² K-Ar age 35.8 ± 0.8 Ma (J.D. Obradovich in Love and others, 1976, p. A17).

³³ K-Ar age of quartz latite 44.0 ± 2.6 Ma, of phonolite 43.6 ± 1.0 Ma (Pekarek and others, 1974).

³⁴ Includes Crater Mountain Dacite and Needle Mountain Granodiorite in Absaroka Range.

³⁵ WB, Whiskey Butte Bed of Bridger Formation; HC, Hartt Cabin Bed, SB, Sand Butte Bed, LC, LaClede Bed, CH, Cow Hollow Bed, and CC, Craven Creek Bed, all of Laney Member of Green River Formation (Roehler, 1991a).

³⁶ Of Green River Formation (Roehler, 1991b).

³⁷ Includes Angelo and Fossil Butte Members.

³⁸ Divided into (descending order): Bullpen Member, mudstone tongue, sandstone tongue, main body, lower member, and basal conglomerate member; also includes Tunp Member (diamictite), which is equivalent to members above basal member (Oriel and Tracey, 1970).

³⁹ Of Green River Formation (Roehler, 1991a).

⁴⁰ R, Rife Bed; S, Scheggs bed (Roehler, 1991a).

⁴¹ Various fission-track and K-Ar ages ranging from 34 Ma to 55.5 Me (Bassett, 1961; McDowell, 1971; Hill and others, 1975; Staatz, 1983).

⁴² See Love (1970) for discussion of Battle Spring and Wasatch Formations; also see Pipiringos and Denson (1970).

⁴³ Of Wasatch Formation (Roehler, 1991a).

⁴⁴ Lower Eocene or Paleocene (Rubey and others, 1980).

⁴⁵ Eocene or Paleocene; older than main part of Wasatch Formation (Love and Christiansen, 1985); shown on State geologic map as conglomerate of Roaring Creek).

⁴⁶ Age of Chappo Member of the Wasatch Formation is Eocene and Paleocene. The overlying main body of the Wasatch Formation was called La Barge Member in the preliminary stratigraphic chart (Love and Christiansen, 1980).

⁴⁷ Divided into main body, Hams Fork Conglomerate Member, and lower member.

⁴⁸ Upper boundary from W.A. Cobban, U.S. Geological Survey (oral communication, 1980).

⁴⁹ See Rubey (1973, figure 2) for relations between Aspen Shale, Bear River Formation, and Sage Junction, Quealy, Cokeville, Thomas Fork, and Smiths Formations.

⁵⁰ Upper part of Mowry Shale is considered to be early Cenomanian (Late Cretaceous) on the basis of bentonite age determinations (Obradovich and Cobban, 1975) and ammonites (W.A. Cobban, U.S. Geological Survey, written communication, 1989). Odin and Hunziker (1982) indicate the Cenomanian-Albian boundary is within the Mowry Shale. Cobban and Kennedy (1989) place the entire Mowry in the early Cenomanian on the basis of a reassessment of the ammonite zones and their ages.

⁵¹ In local areas of good exposure, black shale directly overlying the Muddy Sandstone Member of the Thermopolis Shale was called Shell Creek Shale by Eicher (1960).

⁵² Some classifications show the Muddy Sandstone as the upper member of the Thermopolis Shale. The currently accepted usage in Wyoming considers the Muddy Sandstone to be a formation that is readily mappable in both surface and subsurface areas. This usage restricts the Thermopolis to the lower shale member, designates the Muddy Sandstone a separate formation, and extends the Mowry Shale to the top of the Muddy Sandstone (Love, 1948, p. 106). In the Denver Basin, J sandstone (Colorado terminology) is used in Wyoming only in the subsurface; see Berman and others (1980, p. 119-120).

⁵³ Eyer (1969, p. 1377) and Furer (1970, p. 2295) reported Upper Jurassic fossils in the lower part of the Ephraim Formation. Caparco (1989) recognized, on the basis of foraminiferal evidence, that a siltstone and claystone sequence below the oldest major conglomerate is of Late Jurassic age. In his unpublished thesis, he named this siltstone and claystone sequence for the Salt River and considered it to be of Oxfordian Age and equivalent to the Redwater Shale Member of the Sundance Formation. He restricted the Ephraim Formation to the overlying conglomeratic Cretaceous part. His interpretation suggests that the Morrison Formation or its lateral equivalent is absent here.

⁵⁴ Part of the earliest Cretaceous and latest Jurassic (preKootenai-post-Morrison time) may be missing. See Bralower and others (1990) for age of Cretaceous-Jurassic boundary.

- ⁵⁵ For alternate interpretation of stratigraphic relations, see Pipiringos and O'Sullivan (1978).
- ⁵⁶ Fred Peterson in Blakey and others (1988) places the Nugget Sandstone in the Lower Jurassic; Love (1957) considers it to be Triassic.
- ⁵⁷ Intertongues with underlying Pope Agie Formation.
- ⁵⁸ Generally not mappable at 1:24,000 scale.
- ⁵⁹ Mapped as Thaynes(?) and Woodside Formations (U.S. Geological Survey, 1972); therefore restricted to Lower Triassic in this area.
- ⁶⁰ Intertonguing equivalents are Park City Formation, which is primarily cherty dolomite and limestone, and Shedhorn Sandstone, which is primarily sandstone (Sheldon and others, 1967).
- ⁶¹ Verville (1957), using fusulinid evidence, dated these rocks as Wolfcampian and assigned them to the Tensleep Sandstone. Maughan (1978) does not consider these rocks to be part of the Tensleep Sandstone, but to be an onlapping tongue of the Minnelusa Formation. This sequence may also correlate with a unit recognized at Nowood by McCue (1953) in the lowermost part of the Phosphoria Formation in the Bighorn Basin.
- ⁶² Utah and northwest Colorado terminology; used in Wyoming only in subsurface. See Hansen (1965, p. 42-51).
- ⁶³ For alternate interpretations of stratigraphic relations, see Lageson and others (1979), where they discuss the possible unconformable nature of the contact between the Tensleep Sandstone and the Amsden Formation.
- ⁶⁴ Colorado terminology; used in Wyoming only in subsurface. See De Veto (1980, p. 72, figure 1).
- ⁶⁵ E.K. Maughan (U.S. Geological Survey, written communication, 1989; Lageson and others, 1979) believes that there are hiatuses within the Amsden Formation at the top of the Darwin Sandstone Member and at the top of the Ranchester Limestone Member, throughout much of Wyoming. He also considers the Darwin Sandstone Member at the base of the Amsden Formation to be conformable with the underlying Madison Limestone. However, other workers have described the development of widespread karst topography at the top of the Madison. See also Sando and others (1975).
- ⁶⁶ Divisible into Humbug Formation, Mission Canyon Limestone, and Lodgepole Limestone (DeJarnett, 1984).
- ⁶⁷ Sandberg and Klapper (1967).
- ⁶⁸ Sando and Sandberg (1987); Sandberg, Poole, and Johnson (1989, p. 187).
- ⁶⁹ Crops out only in Lincoln County, Wyoming, in Ts. 19 and 20 N., Rs. 120 and 121 W. C.A. Sandberg, U.S. Geological Survey (oral communication, 1991), considers these outcrops to be the Leigh Dolomite Member of the Bighorn Dolomite.
- ⁷⁰ Devonian and Devonian(?) kimberlite pipes and intrusives. Several diatremes contain diamonds, xenoliths of Silurian and Ordovician limestone and dolomite, fragments of Precambrian crystalline rock, and xenoliths of peridotite, westerite, and eclogite. See Hausel and others (1985).
- ⁷¹ Kirk (1930).

⁷² Upper boundary from Grant (1965).

⁷³ Boysen Formation of Deiss (1938). Upper boundary from Kurtz (1976).

⁷⁴ Upper boundary from Lochman-Balk and Wilson (1967).

⁷⁵ Depass Formation of Miller (1936).

⁷⁶ Cambrian rocks are transgressive from west to east across Wyoming. The Flathead is assigned a Middle Cambrian age at most localities; however, it may be as young as Late Cambrian where it intertongues with the Deadwood Formation of Late Cambrian and Early Ordovician age.

⁷⁷ According to J.A. Lillegraven (written communication, 1992), vertebrate fossils of early Eocene age occur in the upper 1,500 feet of the Hanna Formation in the northeastern corner of the Hanna Basin.

⁷⁸ Beginning in 1862, the terms 'Dakota Sandstone' or 'Dakota Formation' have been used in many ways for stratigraphic units between marine Jurassic and Lower Cretaceous rocks from Oklahoma to the Rocky Mountains and from New Mexico to Montana. Some of the stratigraphic problems are discussed in Keroher and others (1966), Moberly (1960), Ostrom (1970), and Ryer and others (1987), and in references cited by them.

⁷⁹ The base of this unit is sometimes referred to locally as the 'Dakota silt' (Wyoming Geological Association, 1969).

⁸⁰ Formerly called the 'Dakota Sandstone' (Darton, 1904), the name was abandoned by Russell (1928) in favor of the present terminology.

⁸¹ The Cloverly Formation, Thermopolis Shale, and Muddy Sandstone are often combined as the 'Dakota Sandstone Group' in the subsurface; the Muddy Sandstone under this classification is called the 'Dakota Sandstone' (Rocky Mountain Association of Geologists, 1972).

⁸² The Cleverly Formation, Thermopolis Shale, and Muddy Sandstone are often combined as the 'Dakota Sandstone' in the subsurface in the area north of the Uinta Mountains (Hansen, 1965).

⁸³ This interval is also called the 'Dakota Sandstone' in the subsurface along the Moxa arch (Ryer and others, 1987). The lowermost part of the Bear River Formation, below what is called the Thermopolis Shale to the east and north, and above what is called the Gannett Group to the west, is also called the 'Dakota' (Wyoming Geological Association, 1969).

⁸⁴ Also known as the Denver-Julesburg Basin, Denver-Cheyenne Basin, and Cheyenne Basin.

⁸⁵ Love and Keefer (1969).

SELECTED REFERENCES

- Aguirre, E., and Pasini, G., 1985, The Pliocene-Pleistocene boundary: Episodes, v. 8, no. 2, p. 116-120.
- Bassett, W.A., 1961, Potassium-argon age of Devils Tower, Wyoming: Science, v. 134, p. 1373.
- Berman, A.E., Poleschook, D., Jr., and Dimelow, T.E., 1980, Jurassic and Cretaceous Systems of Colorado, in Kent, H.C., and Porter, K.W., editors, Colorado geology: Denver, Colorado, Rocky Mountain Association of Geologists, p. 111-128.
- Blakey, R.C., Peterson, Fred, and Kocurek, Gary, 1988, Synthesis of Late Paleozoic and Mesozoic eolian deposits of the Western Interior of the United States: Amsterdam, Elsevier, Sedimentary Geology, v. 56, p. 3-125.
- Bown, T.M., 1982, Geology, paleontology, and correlation of Eocene volcanoclastic rocks, southeast Absaroka Range, Hot Springs County, Wyoming: U.S. Geological Survey Professional Paper 1201-A, 75 p.
- Bradley, W.H., 1964, Geology of Green River Formation and associated Eocene rocks in southwestern Wyoming and adjacent parts of Colorado and Utah: U.S. Geological Survey Professional Paper 496-A, p. A1-A86.
- Bralower, T.J., Ludwig, K.R., Obradovich, J.D., and Jones, D.L., 1990, Berriasian (Early Cretaceous) radiometric ages from the Grindstone Creek section, Sacramento Valley, California: Earth and Planetary Science Letters, v. 98, p. 62-73.
- Caparco, N.J., 1989, Callovian and Oxfordian foraminifers from the Late Jurassic of northern and western Wyoming: Laramie, University of Wyoming M.S. thesis, 159 p.
- Christiansen, R.L., and Blank, H.R., Jr., 1972, Volcanic stratigraphy of the Quaternary rhyolite plateau in Yellowstone National Park: U.S. Geological Survey Professional Paper 729-B, 18 p.
- Christiansen, R.L., Love, J.D., and Reed, J.C., Jr., 1978, Geologic map of the Grassy Lake Reservoir Quadrangle, Yellowstone National Park and vicinity, Wyoming: U.S. Geological Survey Geologic Quadrangle Map GQ-1459, scale 1:62,500.
- Cobban, W.A., and Kennedy, W.J., 1989, The ammonite *Metengonoceras* Hyatt, 1903, from the Mowry Shale (Cretaceous) of Montana and Wyoming: U.S. Geological Survey Bulletin 1787-L, 11 p.
- Darton, N.H., 1904, Description of the Newcastle Quadrangle, Wyoming and South Dakota: U.S. Geological Survey Geologic Atlas, Folio 107, 9 p.
- _____, 1908, Paleozoic and Mesozoic of central Wyoming: Geological Society of America Bulletin, v. 19, p. 403-463.
- Deiss, Charles, 1938, Cambrian formations and sections in part of Cordilleran trough: Geological Society of America Bulletin, v. 49, p. 1067-1168.

- DeJarnett, J.G., 1984, Stratigraphy, sedimentation, corals, and paleogeographic significance of the Mississippian sequence at Mt. Darby, overthrust belt, Wyoming: Laramie, University of Wyoming M.S. thesis, 231 p.
- Denson, N.M., 1965, Miocene and Pliocene rocks of central Wyoming, in *Changes in stratigraphic nomenclature by the U.S. Geological Survey, 1964*: U.S. Geological Survey Bulletin 1224-A, p. A70-A77.
- Denson, N.M., and Botinelly, Theodore, 1949, Geology of the Hartville uplift, eastern Wyoming: U.S. Geological Survey Oil and Gas Investigations Preliminary Map 102, scale 1:48,000.
- Denson, N.M., and Harshman, E.N., 1969, Map showing areal distribution of Tertiary rocks, Bates Hole-Shirley Basin area, south-central Wyoming: U.S. Geological Survey Miscellaneous Geologic Investigations Map I-570, scale 1:125,000.
- Denson, N.M., and Pippingos, G.N., 1974, Geologic map and sections showing areal distribution of Tertiary rocks near the southeastern terminus of the Wind River Range, Fremont and Sweetwater Counties, Wyoming: U.S. Geological Survey Miscellaneous Investigations Map I-835, scale 1:48,000.
- Denson, N.M., Zeller, H.D., and Stephens, E.V., 1965, South Pass Formation on the southwest flank of Wind River Mountains, Wyoming, in *Changes in stratigraphic nomenclature by the U.S. Geological Survey, 1964*: U.S. Geological Survey Bulletin 1224-A, p. A27-A29.
- De Veto, R.H., 1980, Pennsylvanian stratigraphy and history of Colorado, in Kent, H.C., and Porter, K.W., editors, *Colorado geology*: Denver, Colorado, Rocky Mountain Association of Geologists, p. 71-101.
- Dorr, J.A., Jr., Spearing, D.R., and Steidtmann, J.R., 1977, Deformation and deposition between a foreland uplift and an impinging thrust belt-Hoback Basin, Wyoming: Geological Society of America Special Paper 177, 82 p.
- Eicher, D.L., 1960, Stratigraphy and micropaleontology of the Thermopolis Shale: Peabody Museum of Natural History, Yale University Bulletin 15, 126 p.
- Evernden, J.F., Savage, D.E., Curtis, G.H., and James, G.T., 1964, Potassium-argon dates and the Cenozoic mammalian chronology of North America: *American Journal of Science*, v. 262, p. 145-198.
- Eyer, J.A., 1969, Gannett Group of western Wyoming and southeastern Idaho: *American Association of Petroleum Geologists Bulletin*, v. 53, p. 1368-1390.
- Furer, L.C., 1970, Petrology and stratigraphy of nonmarine Upper Jurassic-Lower Cretaceous rocks of western Wyoming and southeastern Idaho: *American Association of Petroleum Geologists Bulletin*, v. 54, p. 2282-2302.
- Gill, J.R., and Cobban, W.A., 1973, Stratigraphy and geologic history of the Montana Group and equivalent rocks, Montana, Wyoming, and North and South Dakota: U.S. Geological Survey Professional Paper 776, 37 p.
- Gill, J.R., Merewether, E.A., and Cobban, W.A., 1970, Stratigraphy and nomenclature of some Upper Cretaceous and lower Tertiary rocks in south-central Wyoming: U.S. Geological Survey Professional Paper 667, 53 p.

- Grant, R.E., 1965, Faunas and stratigraphy of the Snowy Range Formation (Upper Cambrian) in southwestern Montana and northwestern Wyoming: Geological Society of America Memoir 96, 171 p.
- Hansen, W.R., 1965, Geology of the Flaming Gorge area, Utah Colorado, Wyoming: U.S. Geological Survey Professional Paper 490, 96 p.
- Hershman, E.N., 1968, Geologic map of the Shirley Basin area, Albany, Carbon, Converse, and Natrona Counties, Wyoming: U.S. Geological Survey Miscellaneous Geologic Investigations Map I-539, scale 1:48,000.
- _____, 1972, Geology and uranium deposits, Shirley Basin area, Wyoming: U.S. Geological Survey Professional Paper 745, 82 p.
- Hausel, W.D., McCallum, M.E., and Roberts, J.T., 1985, The geology, diamond testing procedures, and economic potential of the Colorado-Wyoming kimberlite province-A review: Geological Survey of Wyoming Report of Investigations 31, 22 p.
- Hill, D.J., Izett, G.A., and Naeser, C.W., 1975, Early Tertiary fission track ages of sphene from Devils Tower and Missouri Buttes, Black Hills, northeastern Wyoming: Geological Society of America Abstracts with Programs, v. 7, no. 5, p. 613-614.
- Houston, R.S., and others, 1978, A regional study of rocks of Precambrian age in that part of the Medicine Bow Mountains lying in southeastern Wyoming, with a chapter on The relationship between Precambrian and Laramide structures: Geological Survey of Wyoming Memoir 1, 167 p.
- Izett, G.A., Obradovich, J.D., and Mehnert, H.H., 1988, The Bishop ash bed (middle Pleistocene) and some older (Pliocene and Pleistocene) chemically and mineralogically similar ash beds in California, Nevada, and Utah: U.S. Geological Survey Bulletin 1675, 37 p.
- Izett, G.A., and Wilcox, R.E., 1982, Map showing locations and inferred distributions of the Huckleberry Ridge, Mesa Falls, and Lava Creek ash beds (Pearlette family ash beds) of Pliocene and Pleistocene age in the western United States and southern Canada: U.S. Geological Survey Miscellaneous Investigations Map I-1325, scale 1:4,000,000.
- Keefer, W.R., 1965, Stratigraphy and geologic history of the uppermost Cretaceous, Paleocene, and lower Eocene rocks in the Wind River Basin, Wyoming: U.S. Geological Survey Professional Paper 495-A, 77 p.
- _____, 1970, Structural geology of the Wind River Basin, Wyoming: U.S. Geological Survey Professional Paper 495-D, 35 p.
- _____, 1972, Frontier, Cody, and Mesaverde Formations in the Wind River and southern Bighorn Basins, Wyoming: U.S. Geological Survey Professional Paper 495-E, 23 p.
- Keefer, W.R., and Van Lieu, J.A., 1966, Paleozoic formations in the Wind River Basin, Wyoming: U.S. Geological Survey Professional Paper 495-B, 60 p.
- Keroher, G.C., and others, 1966, Lexicon of geologic names of the United States for 1936-1960: U.S. Geological Survey Bulletin 1200, Part 1, p. 1028-1037.

- Kirk, Edwin, 1930, The Harding Sandstone of Colorado: American Journal of Science, 5th Series, v. 20, p. 456-466.
- Kurtz, V.E., 1976, Biostratigraphy of the Cambrian and lowest Ordovician, Bighorn Mountains and associated uplifts in Wyoming and Montana: Brigham Young University Geology Studies, v. 23, pt. 2, p. 215-227.
- Lageson, D.R., Maughan, E.K., and Sando, W.J., 1979, The Mississippian and Pennsylvanian (Carboniferous) Systems in the United States-Wyoming: U.S. Geological Survey Professional Paper 1110-U, 38 p.
- Lillegraven, J.A., in preparation, Correlation of Paleogene strata across Wyoming-A users guide, in Snoke, A.W., and Steidtmann, J.R., editors., Geology of Wyoming: Geological Survey of Wyoming Memoir 5.
- Lochman-Balk, Christina, and Wilson, J.L., 1967, Stratigraphy of Upper Cambrian-Lower Ordovician subsurface sequence in Williston Basin: American Association of Petroleum Geologists Bulletin, v. 51, no. 6, p. 883-917.
- Love, J.D., 1948, Mesozoic stratigraphy of the Wind River Basin central Wyoming: Wyoming Geological Association 3 Annual Field Conference Guidebook, p. 96-111.
- _____, 1956, New geologic formation names in Jackson Ho Teton County, northwestern Wyoming: American Association of Petroleum Geologists Bulletin, v. 40, p. 1899-1914.
- _____, 1957, Stratigraphy and correlation of Triassic rocks in central Wyoming: Wyoming Geological Association, 12th Annual Field Conference Guidebook, p. 39-45.
- _____, 1970, Cenozoic geology of the Granite Mountains area, central Wyoming: U.S. Geological Survey Professional Paper 495-C, p. C1-C154.
- _____, 1973, Harebell Formation (Upper Cretaceous;) and Pinyon Conglomerate (uppermost Cretaceous and Paleocene), northwestern Wyoming: U.S. Geological Survey Professional Paper 734-A, p. A1-A54.
- _____, 1974a, Geologic map of the south half of the Huckleberry Mountain Quadrangle, Teton County, Wyoming: U.S. Geological Survey Open-File Report 74-54, scale 1:24,000.
- _____, 1974b, Geologic map of the south half of the Mount Hancock Quadrangle, Teton County, Wyoming-. U.S. Geological Survey Open-File Report 74-127, scale 1:24,000.
- _____, 1989, Names and descriptions of new and reclassified formations in northwestern Wyoming, in Geology of the Teton-Jackson Hole region, northwestern Wyoming: U.S. Geological Survey Professional Paper 932-C, 45 p.
- _____, in press, Leidy Formation, new name for a Pleistocene glacio-fluviatile-lacustrine sequence in northwestern Wyoming: U.S. Geological Survey Professional Paper 932-D.
- Love, J.D., and Christiansen, A.C., 1980, Preliminary correlation of stratigraphic units used on 1' x 2' geologic quadrangle maps of Wyoming, in Stratigraphy of Wyoming: Wyoming Geological Association 31st Annual Field Conference Guidebook, p. 279-282 and chart in pocket.
- _____, compilers, 1985, Geologic map of Wyoming: U.S. Geological Survey, scale 1:500,000.

- Love, J.D., Christiansen, A.C., Bown, T.M., and Earle, J.L., compilers, 1979a, Preliminary geologic map of the Thermopolis 1' x 2' Quadrangle, central Wyoming: U.S. Geological Survey Open-File Report 79-962, scale 1:250,000.
- Love, J.D., Christiansen, A.C., and Earle, J.L., compilers, 1978a, Preliminary geologic map of the Sheridan 1' x 2' Quadrangle, northern Wyoming: U.S. Geological Survey Open-File Report 78-456, scale 1:250,000.
- Love, J.D., Christiansen, A.C., Earle, J.L., and Jones, R.W., compilers, 1978b, Preliminary geologic map of the Arminto 1' x 2' Quadrangle, central Wyoming: U.S. Geological Survey Open-File Report 78-1089, scale 1:250,000.
- _____, compilers, 1979b, Preliminary geologic map of the Casper 1' x 2' Quadrangle, central Wyoming: U.S. Geological Survey Open-File Report 79-961, scale 1:250,000.
- Love, J.D., Christiansen, A.C., and Jones, R.W., compilers, 1979c, Preliminary geologic map of the Lander 1' x 2' Quadrangle, central Wyoming: U.S. Geological Survey Open-File Report 79-1301, scale 1:250,000.
- Love, J.D., Christiansen, A.C., and McGrew, L.W., compilers, 1987, Geologic map of the Newcastle 1' x 2' Quadrangle, northeastern Wyoming and western South Dakota: Geological Survey of Wyoming Map Series 25I, scale 1:250,000.
- Love, J.D., Christiansen, A.C., McGrew, L.W., and King, Jon, compilers, 1990, Geologic map of the Gillette 1' x 2' Quadrangle, northeastern Wyoming and western South Dakota: Geological Survey of Wyoming Map Series 25G, scale 1:250,000.
- Love, J.D., Christiansen, A.C., and Sever, C.K., compilers, 1980, Geologic map of the Torrington 1' x 2' Quadrangle, southeastern Wyoming and western Nebraska: U.S. Geological Survey Miscellaneous Field Studies Map MF-1184, scale 1:250,000.
- Love, J.D., Denson, N.M., and Botinelly, Theodore, 1949, Geology of the Glendo area, Wyoming: U.S. Geological Survey Oil and Gas Investigations Preliminary Map 92, scale 1:48,000.
- Love, J.D., and Keefer, W.R., 1969, Basin Creek uplift and Heart Lake Conglomerate, southern Yellowstone National Park, Wyoming: U.S. Geological Survey Professional Paper 650D, p. D122-D130.
- Love, J.D., Leopold, E.B., and Love, D.W., 1978c, Eocene rocks, fossils, and geologic history, Teton Range, northwestern Wyoming: U.S. Geological Survey Professional Paper 932B, 40 p.
- Love, J.D., McKenna, M.C., and Dawson, M.R., 1976, Eocene, Oligocene, and Miocene rocks and vertebrate fossils at the Emerald Lake locality, 3 miles south of Yellowstone National Park, Wyoming: U.S. Geological Survey Professional Paper 932-A, 28 p.
- Love, J.D., Reed, J.C., Jr., and Christiansen, A.C., 1992, Geologic map of Grand Teton National Park, Teton County, Wyoming: U.S. Geological Survey Miscellaneous Investigations Series Map I-2031, scale 1:62,500.
- Masursky, Harold, 1962, Uranium-bearing coal in the eastern part of the Red Desert area [Wyoming]: U.S. Geological Survey Bulletin 1099-B, 152 p.

- Maughan, E.K., 1964, The Goose Egg Formation in the Laramie Range and adjacent parts of southeastern Wyoming: U.S. Geological Survey Professional Paper 501-B, p. B53-B60.
- _____, 1978, Pennsylvanian (Upper Carboniferous) System of Wyoming: U.S. Geological Survey Open-File Report 78-377, 32 p.
- McCue, J.J., 1953, Facies changes within the Phosphoria Formation in the southeast portion of the Bighorn Basin, Wyoming: Laramie, University of Wyoming M.S. thesis, 88 p.
- McDowell, F.W., 1971, K-Ar ages of igneous rocks from the western United States: *Isochron/West*, no. 2, p. 1-16.
- McGrew, L.W., 1963, Geology of the Fort Laramie area, Platte and Goshen Counties, Wyoming: U.S. Geological Survey Bulletin 1141-F, 39 p.
- Merewether, E.A., and Cobban, W.A., 1986, Biostratigraphic units and tectonism in the mid-Cretaceous foreland of Wyoming, in *Paleotectonics and sedimentation: American Association of Petroleum Geologists Memoir 41*, p. 443-468.
- Miller, B.M., 1936, Cambrian stratigraphy of northwestern Wyoming: *Journal of Geology*, v. 44, no. 2, p. 113-144.
- Moberly, Ralph, Jr., 1960, Morrison, Cloverly, and Sykes Mountain Formations, northern Bighorn Basin, Wyoming and Montana: *Geological Society of America Bulletin*, v. 71, p. 1137-1176.
- Montagne, John, 1991, Cenozoic history of the Saratoga Valley area, Wyoming and Colorado: *University of Wyoming Contributions to Geology*, v. 29, no. 1, p. 13-70.
- Naeser, C.W., Izett, G.A., and Obradovich, J.D., 1980, Fissiontrack and K-Ar ages of natural glasses: U.S. Geological Survey Bulletin 1489, 31 p.
- Nelson, M.E., 1973, Age and stratigraphic relations of the Fowkes Formation, Eocene, of southwestern Wyoming and northeastern Utah: *University of Wyoming Contributions to Geology*, v. 12, no. 1, p. 27-31.
- Obradovich, J.D., and Cobban, W.A., 1975, A time scale for the Late Cretaceous of the Western Interior of North America: *Geological Association of Canada Special Paper 13*, p. 31-34.
- Obradovich, J.D., and Sutter, J.F., 1984, What is the age of the Cretaceous-Tertiary boundary as recognized in continental deposits?—*Geological Society of America Abstracts with Programs*, v. 16, p. 612.
- Odin, G.W., and Hunziker, J.C., 1982, Radiometric dating of the Albian-Cenomanian boundary, in G.S. Odin, editor, *Numerical dating in stratigraphy, Part 1*: New York, John Wiley and Sons, p. 537-556.
- Oriel, S.S., and Platt, L.B., 1980, Geologic map of the Preston 11 x 2' Quadrangle, southeastern Idaho and western Wyoming: U.S. Geological Survey Miscellaneous Investigations Map I-1127; scale 1:250,000.
- Oriel, S.S., and Tracey, J.I., Jr., 1970, Uppermost Cretaceous and Tertiary stratigraphy of Fossil Basin, southwestern Wyoming: U.S. Geological Survey Professional Paper 635, 53 p.

- Ostrom, J.H., 1970, Stratigraphy and paleontology of the Cleverly Formation (Lower Cretaceous) of the Bighorn Basin area, Wyoming and Montana: Peabody Museum of Natural History, Yale University Bulletin 35, 234 p.
- Pekarek, A.H., Marvin, R.P., and Mehnert, H.H., 1974, K-Ar ages of volcanics in the Rattlesnake Hills, central Wyoming: *Geology*, v. 2, p. 283-285.
- Pierce, W.G., compiler, 1978, Geologic map of the Cody 1' x 2' Quadrangle, northwestern Wyoming: U.S. Geological Survey Miscellaneous Field Studies Map MF-963; scale 1:250,000.
- Pipiringos, G.N., 1961, Uranium-bearing coal in the central part of the Great Divide Basin [Wyoming]: U.S. Geological Survey Bulletin 1099-A, 104 p.
- Pipiringos, G.N., and Denson, N.M., 1970, The Battle Spring Formation in south-central Wyoming, in Symposium on Wyoming sandstones-Their economic importance: Wyoming Geological Association 22nd Annual Field Conference Guidebook, p. 161-168.
- Pipiringos, G.N., and O'Sullivan, R.B., 1978, Principal unconformities in Triassic and Jurassic rocks, western interior United States-A preliminary survey: U.S. Geological Survey Professional Paper 1035-A, 29 p.
- Reynolds, M.W., 1976, Influence of recurrent Laramide structural growth on sedimentation and petroleum accumulation, Lost Soldier area, Wyoming: American Association of Petroleum Geologists Bulletin, v. 60, no. 1, p. 12-33.
- Robinson, C.S., Mapel, W.J., and Bergendahl, M.H., 1964, Stratigraphy and structure of the northern and western flanks of the Black Hills uplift, Wyoming, Montana, and South Dakota: U.S. Geological Survey Professional Paper 404, 134 p.
- Rocky Mountain Association of Geologists, 1972, Geologic atlas of the Rocky Mountain region, United States of America: Denver, Colorado, 331 p.
- Roehler, H.W., 1973, Stratigraphy of the Washakie Formation in the Washakie Basin, Wyoming: U.S. Geological Survey Bulletin 1369, 40 p.
- _____, 1977, Geologic map of the Rock Springs uplift and adjacent areas, Sweetwater County, Wyoming: U.S. Geological Survey Open-File Report 77-242, scale 1:250,000.
- _____, 1985, Geologic map of the Kinney Rim 30 x 60 minute Quadrangle, Wyoming and Colorado: U.S. Geological Survey Miscellaneous Investigations Series Map I-1615, scale 1:100,000.
- _____, 1991a, Revised stratigraphic nomenclature for the Wasatch and Green River Formations, in Geology of the Eocene Wasatch, Green River, and Bridger (Washakie) Formations, Green River Basin, Wyoming, Utah, and Colorado: U.S. Geological Survey Professional Paper 1506-B, 38 p.
- _____, 1991b, Godiva Rim Member-A new stratigraphic unit of the Green River Formation in southwest Wyoming and northwest Colorado, in Geology of the Eocene Wasatch, Green River, and Bridger (Washakie) Formations, Green River Basin, Wyoming, Utah, and Colorado: U.S. Geological Survey Professional Paper 1506-C, 17 p.

- Rubey, W.W., 1973, New Cretaceous formations in the western Wyoming thrust belt: U.S. Geological Survey Bulletin 1372I, 35 p.
- Rubey, W.W., Oriel, S.S., and Tracey, J.I., Jr., 1980, Geologic map and structure sections of the Cokeville 30-minute quadrangle, Lincoln and Sublette Counties, Wyoming: U.S. Geological Survey Miscellaneous Investigations Map I- 1 129, scale 1:62,500.
- Ruppel, E.T., 1972, Geology of pre-Tertiary rocks in the northern part of Yellowstone National Park, Wyoming: U.S. Geological Survey Professional Paper 729-A, 66 p.
- Russell, W.L., 1928, The origin of artesian pressure: *Economic Geology*, v. 23, no. 2, p. 132-157.
- Ryer, T.A., McClurg, J.J., and Muller, M.M., 1987, Dakota-Bear River paleoenvironments, depositional history, and shoreline trends- implications for foreland basin tectonics, southwestern Green River Basin and southern Wyoming Overthrust Belt: Wyoming Geological Association 38th Annual Field Conference Guidebook, p. 179-206.
- Sandberg, C.A., 1961, Widespread Bear Tooth Butte Formation of Early Devonian age in Montana and Wyoming and its paleogeographic significance: *American Association of Petroleum Geologists Bulletin*, v. 45, no. 8, p. 1301-1309.
- Sandberg, C.A., and Klapper, G., 1967, Stratigraphy, age, and paleotectonic significance of the Cottonwood Canyon Member of the Madison Limestone in Wyoming and Montana: U.S. Geological Survey Bulletin 1251-B, 70 p.
- Sandberg, C.A., and Mapel, W.J., 1967, Devonian of the northern Rocky Mountains and plains, in Oswald, D.H., editor, *International symposium on the Devonian System*, Calgary, Alberta, September, 1967: *Alberta Society of Petroleum Geologists*, v. 1, p. 843-877.
- Sandberg, C.A., Poole, F.G., and Johnson, J.G., 1989, Upper Devonian of western United States, in McMillan, N.J., Embry, A.F., and Glass, D.J., editors, *Devonian of the world: Canadian Society of Petroleum Geologists Memoir 14*, v. 1, Regional Syntheses, p. 183-220.
- Sando, W.J., Gordon, Mackenzie, Jr., and Dutro, J.T., Jr., 1975, Stratigraphy and geologic history of the Amsden Formation (Mississippian and Pennsylvanian) of Wyoming: U.S. Geological Survey Professional Paper 848-A, 83 p.
- Sando, W.J., and Sandberg, C.A., 1987, New interpretations of Paleozoic stratigraphy and history in the northern Laramie Range and vicinity, southeast Wyoming: U.S. Geological Survey Professional Paper 1450, 39 p.
- Sheldon, R.P., Cressman, E.R., Cheney, T.M., and McKelvey, V.E., 1967, Middle Rocky Mountains and northeastern Great Basin, in *Paleotectonic investigations of the Permian System in the United States*: U.S. Geological Survey Professional Paper 515-H, p. 153-170.
- Smedes, H.W., and Prostka, H.J., 1972, Stratigraphic framework of the Absaroka Volcanic Supergroup in the Yellowstone National Park region: U.S. Geological Survey Professional Paper 729-C, 33 p.

- Staatz, M.H., 1983, Geology and description of the thorium and rare-earth deposits in the southern Bear Lodge Mountains, northeastern Wyoming: U.S. Geological Survey Professional Paper 1049-D, 52 p.
- Steidtmann, J.R., and Middleton, L.T., 1986, Eocene-Pliocene stratigraphy along the southern margin of the Wind River Range, Wyoming-Revisions and implications from field and fission-track studies: *The Mountain Geologist*, v. 23, no. 1, p. 19-25.
- Swisher, C.C., III, and Prothero, D.R., 1990, Single-crystal $^{40}\text{Ar}/^{39}\text{Ar}$ dating of the Eocene-Oligocene transition in North America: *Science*, v. 249, p. 760-762.
- U.S. Geological Survey, 1972, Geologic map of Yellowstone National Park: U.S. Geological Survey Miscellaneous Geologic Investigations Map I-711, scale 1: 125,000.
- _____, 1978, Geological Survey Research 1978: U.S. Geological Survey Professional Paper 1100, 464 p.
- Verville, G.J., 1957, Wolfcampian fusulinids from the Tensleep Sandstone in the Bighorn Mountains, Wyoming: *Journal of Paleontology*, v. 31, no. 2, p. 349-352, plate 6.
- Woodburne, M.O., 1987, *Cenozoic mammals of North America*: University of California Press, 336 p.
- Wyoming Geological Association, 1969, Wyoming stratigraphic nomenclature chart: Wyoming Geological Association 21st Annual Field Conference Guidebook, p. 7.
- Wyoming Geological Association Nomenclature Committee, 1956, Wyoming stratigraphy-Part 1, Subsurface stratigraphy of the pre-Niobrara formations in Wyoming: Casper, Wyoming, 98 p.

