WYOMING STATE GEOLOGICAL SURVEY
Wallace L. Ulrich
Director and State Geologist
Laramie, Wyoming

Geology - Interpreting the past - Providing for the future

Prepared in cooperation with the U.S. GEOLOGICAL SURVEY

OPEN FILE REPORT 11-2
Lysite 1:100,000 - scale
Surficial Geologic Map

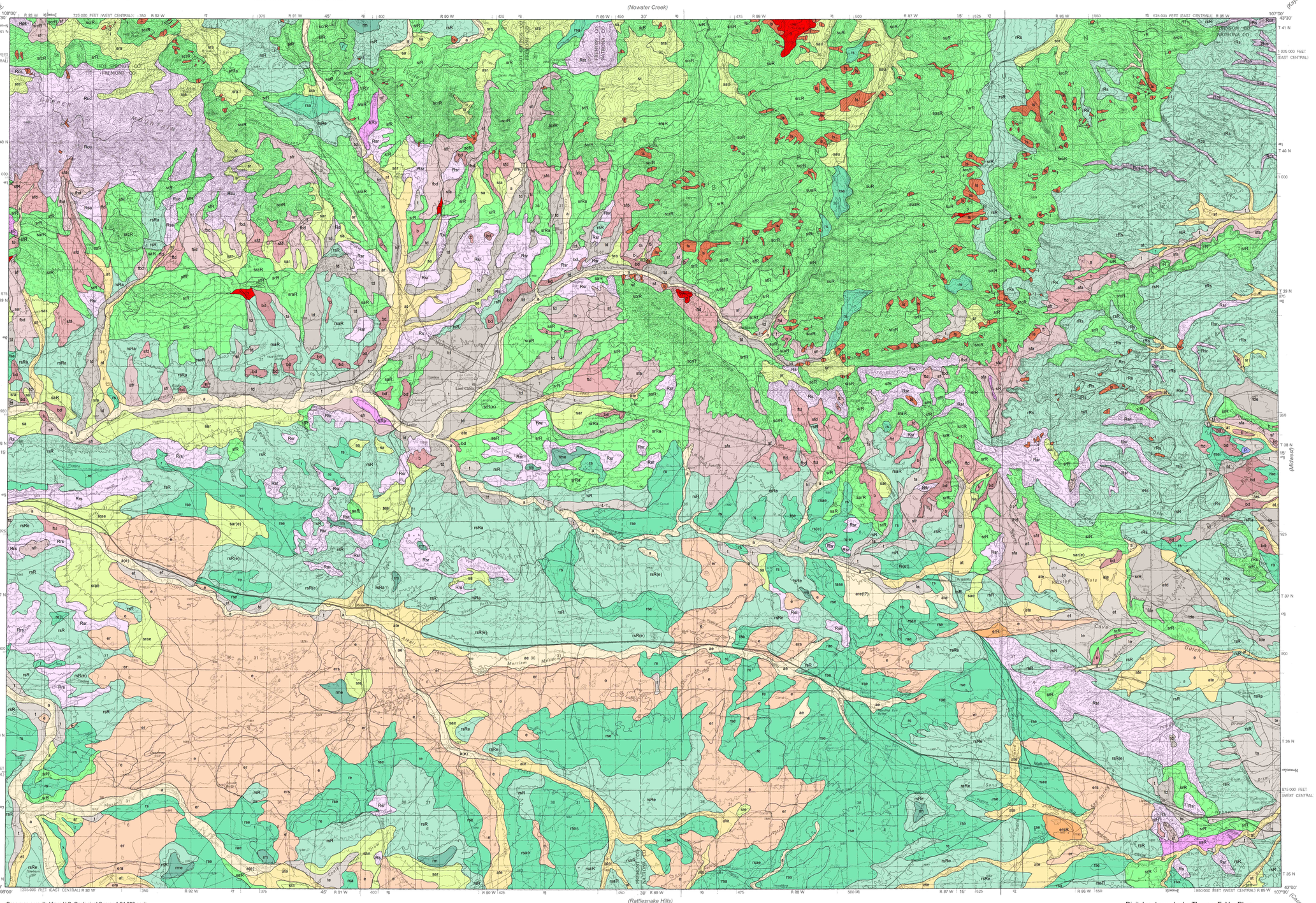

EXPLANATION

DESCRIPTION AND CLASSIFICATION OF MAP UNITS

Alluvial deposits

Alluvium

Alluvium or alluvium mixed with eolian deposits, residuum, and/or slopewash (101)
(a, ae, ar, are, ars)

Alluvium mixed with terrace deposits and scattered eolian deposits or residuum (102)
(at, ate)

Alluvial fan deposits

Alluvial fan deposits mixed with alluvium, eolian deposits, slopewash, and/or residuum (201)
(af, f, fa, sf, sfa, sfr)

Alluvial fan deposits grading into bench or terrace deposits or slopewash, mixed with scattered eolian deposits or residuum (202)
(fb, fl)

Alluvial fan deposits grading into dissected bench deposits, with scattered eolian deposits or slopewash (203)
(fbd)

Dissected alluvial fan deposits grading into dissected terrace deposits, mixed with scattered slopewash, residuum, and/or eolian deposits (204)
(fd, ftd, sfd)

Bench deposits

Bench deposits or bench deposits mixed with eolian deposits (401)
(b)

Dissected bench deposits mixed with slopewash or residuum and scattered playa lake deposits (402)
(bd)

Terrace deposits

Terrace deposits or terrace deposits mixed with scattered deposits of slopewash, eolian deposits, or glacial outwash, and/or alluvium (601)
(et, t, ta, te)

Dissected terrace deposits; dissected terrace deposits mixed with slopewash, eolian deposits, or residuum; and dissected terrace deposits/structural terraces mixed with slopewash and/or residuum (602)
(etd, td, tde)

Eolian deposits

Eolian deposits or eolian deposits mixed with residuum and alluvium or slopewash (701)
(e, er, era, ers)

Eolian deposits mixed with scattered bedrock outcrops, residuum, and slopewash (703)
(erR, ersR)

Landslide deposits

Landslides or landslides mixed with slopewash and/or scattered bedrock outcrops (801)
(l, ls)

Mesa caprock

Mesa caprock mixed with a thin cover of residuum and/or eolian deposits (901)
(rm, rme)

Playa lakes/playa lake deposits

Playa lake or playa lake deposits mixed with eolian deposits and/or alluvium (1001)
(P)

Slopewash

Slopewash mixed with alluvium, colluvium, or residuum; slopewash mixed with alluvium and eolian deposits and/or residuum; slopewash mixed with residuum and alluvium, colluvium, aeolian deposits, or alluvial fan deposits (1101)
(asr, s, sa, sae, sar, saR, sau, scr, sr, sra, srae, sre)

Slopewash mixed with scattered bedrock outcrops and colluvium, alluvial fan deposits, or residuum, and/or residuum, eolian deposits, dissected alluvial fan deposits, slopewash, alluvium, and colluvium (1102)
(sarR, scR, scRf, scrR, sfR, sraR, srcR, srfR, srR, srR(e), srRa, srRf, suaR, suR)

Residuum

Residuum mixed with alluvium or slopewash and/or eolian deposits; residuum mixed with alluvium, slopewash, and eolian deposits (1401)
(r, ra, rae, rase, re, rs, rsa, rsae, rse)

Residuum mixed with scattered bedrock outcrops and slopewash, and/or eolian deposits, colluvium, alluvium, and alluvial fan deposits (1402)
(raRe, rRs, rsaR, rsR, rsR(e), rsRa, rsRe)

Bedrock

Bedrock; bedrock mixed with slopewash; bedrock mixed with bench deposits and residuum; bedrock mixed with slopewash and/or alluvium, colluvium, residuum, eolian deposits, or alluvial fan deposits (1501)
(Rcr, Rcs, Rcu, Rrs, Rs, Rsa, Rse, Rsr, Ruc)

Bedrock cut terrace that may have terrace deposits and residuum (1502)
(esR, sR, t(R)r)

Unknown or questionable units
(?)



KEY TO ABBREVIATIONS
U.S. Geological Survey maps: Coal Investigations Series (I). Wyoming State Geological Survey maps: Open File Report (OFR), Hazards Section Digital Map (HSDM), and unpublished STATEMAP project (SMP).

INDEX TO 1:100,000 – SCALE SURFICIAL GEOLOGIC MAPS OF WYOMING

Base map compiled from U.S. Geological Survey 1:24,000-scale topographic maps dated 1952-1968. Partially revised from aerial photographs taken 1978-1979 and other source data
Revised information not field checked
Map edited 1982

Projection: Universal Transverse Mercator (UTM), zone 13
North American Datum of 1927 (NAD 27)
10,000-meter grid ticks: UTM, zone 13
25,000-foot grid ticks: Wyoming State Plane Coordinate System, east central and west central zones

National Geodetic Vertical Datum of 1929

0 1 2 4 6 8 10 12 14 16 18 20 Kilometers
0 1 2 4 6 8 10 12 Miles

SCALE 1:100,000
Contour Interval 20 meters

0 1,000 2,000 4,000 6,000 8,000 10,000 12,000 14,000 16,000 18,000 20,000 Meters
0 2,500 5,000 10,000 15,000 20,000 25,000 30,000 35,000 40,000 45,000 50,000 55,000 60,000 65,000 Feet

Digital cartography by Thomas E. Ver Ploeg

Editing by Suzanne C. Luhr

Prepared in cooperation with and research supported by the U.S. Geological Survey, National Cooperative Geologic Mapping Program, under USGS award number G10AC00416. The views and conclusions contained in this document are those of the authors and should not be interpreted as necessarily representing the official policies, either expressed or implied, of the U.S. Government.

PRELIMINARY SURFICIAL GEOLOGIC MAP OF THE LYSITE 30' x 60' QUADRANGLE, NATRONA, FREMONT, HOT SPRINGS, AND JOHNSON COUNTIES, WYOMING

by

Laura L. Hallberg and James C. Case

2011



UTM GRID CONVERGENCE (GN)
1982 MAGNETIC DECLINATION (MN) AT CENTER OF MAP
DIAGRAM IS APPROXIMATE

WYOMING QUADRANGLE LOCATION

NOTICE FOR OPEN FILE REPORTS PUBLISHED BY THE WSGS

This Wyoming State Geological Survey (WSGS) open file report has not been technically reviewed or edited for conformity with WSGS standards or Federal Geographic Data Committee digital cartographic standards. Open file reports are preliminary and usually require additional fieldwork and/or compilation and analysis; they are meant to be a first release of information for public comment and review. The WSGS welcomes any comments, suggestions, and contributions from users of the information. Contact the WSGS on the University of Wyoming campus, call 307-766-2286, or e-mail sales-wsgs@uwyo.edu.

NOTICE TO USERS OF INFORMATION FROM THE WYOMING STATE GEOLOGICAL SURVEY

The WSGS encourages the fair use of its material. We request that credit be expressly given to the "Wyoming State Geological Survey" when citing information from this publication. Please contact the WSGS at 307-766-2286, ext. 224, or by e-mail at sales-wsgs@uwyo.edu if you have any questions about citing materials, preparing acknowledgments, or extensive use of this material. We appreciate your cooperation.

Individuals with disabilities who require an alternative form of this publication should contact the WSGS (see contact information above). TTY relay operator 800-877-9975.

For more information about the WSGS or to order publications and maps, please go to www.wsgs.uwyo.edu, call 307-766-2286, ext. 224, or e-mail sales-wsgs@uwyo.edu.

DISCLAIMERS

Users of these maps are cautioned against using the data at scales different from those at which the maps were compiled. Using this data at a larger scale will not provide greater accuracy and is, in fact, a misuse of the data.

The Wyoming State Geological Survey (WSGS) and the State of Wyoming make no representation or warranty, expressed or implied, regarding the use, accuracy, or completeness of the data presented herein, or of a map printed from these data. The act of distribution shall not constitute such a warranty. The WSGS does not guarantee the digital data or any map printed from the data to be free of errors or inaccuracies.

The WSGS and the State of Wyoming disclaim any responsibility or liability for interpretations made from these digital data or from any map printed from these digital data, and for any decisions based on the digital data or printed maps. The WSGS and the State of Wyoming retain and do not waive sovereign immunity.

The use of or reference to trademarks, trade names, or other product or company names in this publication is for descriptive or informational purposes only, or is pursuant to licensing agreements between the WSGS or State of Wyoming and software or hardware developers/vendors, and does not imply endorsement of those products by the WSGS or the State of Wyoming.